




LEGEND

-  WATERCOURSE
-  STORM SEWER SYSTEM
-  STORM SEWERS TO BE LINED



STORM SEWER LINING AREA
BOUNDARY AND REFERENCE No.



STORM SEWER MAINTENANCE HOLE
AND REFERENCE ID

**LISGAR DISTRICT
BASEMENT WATER
INFILTRATION INVESTIGATION
CITY OF MISSISSAUGA**

**PROPOSED 2018
STORM SEWER LINING**



SCALE VALID ONLY FOR
24"x36" VERSION

Scale 1:2500
0 20 40 80

Consultant File No.
TP115060

Drawing No.
1

Path: P:\Work\TP115060\water.dwg (16-04-2018)Works.dwg
Plotted By: josh.seraj
2016-04-14
Plotted: 2016-04-14
Last Saved By: josh.seraj
Last Saved: 2016-04-14